

15

DEED RECORD

CORRECTED
SUPPLEMENTARY DECLARATION NO. 20

LAS COLINAS AREA XX
DALLAS COUNTY, TEXAS

1304

0

15-00-DEED
3-08/21/80

This Supplementary Declaration, made this 18th day of August,
1980 by LAS COLINAS CORPORATION, hereinafter called Declarant. 7144 0 15.00 DEED
1 11/02/81

WITNESSETH:

WHEREAS, Declarant executed a Declaration (the Declaration) on the 22nd of August, 1973 applicable to certain real property described in Exhibit "A" thereto and located in or adjacent to the City of Irving, County of Dallas, State of Texas; and

WHEREAS, the Declaration was filed of record in Volume 73166, Page 1001 of the Deed Records of Dallas County, Texas, a Correction to Declaration was filed of record in Volume 77154, Page 1096, of the Deed Records of Dallas County, Texas, and a Second Correction to Declaration was filed of record in Volume 79122, Page 0749 of the Deed Records of Dallas County, Texas; and

WHEREAS, Article V of the Declaration (entitled Protective Covenants), as originally written and as modified by said previous Supplementary Declaration is applicable only to the real property described in said Exhibit "A" to the Declaration and in Exhibits to said previous Supplementary Declarations and not to additional real property which may be added to the scheme of the Declaration by subsequent supplementary declaration; and

FILED
11/02/81
11:00 AM
DALLAS COUNTY, TEXAS

WHEREAS, Article I, Section 3 of the Declaration permits the addition of additional property to the scheme thereof by filing a supplementary declaration of record, which supplementary declaration may modify Article V of the declaration as it pertains to such additional property; and

WHEREAS, Declarant desires to so add additional property, located within the boundaries of the property described in Exhibit "B" to the Declaration, to the scheme of the Declaration and to so modify Article V of the Declaration as it pertains to said additional property;

NOW THEREFORE, LAS COLINAS CORPORATION, Declarant, hereby declares as follows:

1. That the real property described in Exhibit "A-20" attached hereto and incorporated herein by reference for all purposes (designated as Area XX for purposes of this Supplementary Declaration) is and shall be subject to the scheme of the Declaration, and is and shall be held, transferred, sold, conveyed, used, and occupied subject to covenants, restrictions, easements, charges, and liens set forth in the Declaration. (the Declaration being incorporated herein by reference for all purposes) as modified herein.

RE-FILED

81213 2023

80165 0517

THIS CORRECTED SUPPLEMENTARY DECLARATION NO. 20 is being refiled to correct an error in Section 20 b. (1).

2. That Article V of the Declaration is hereby modified by the addition thereto of the following Section 20, which shall be applicable only to Area XX:

Section 20. Covenants Applicable to Area XX. The following provisions shall be applicable to any and all construction, improvement, alteration, addition, or use of, in, or to Area XX of The Properties:

a. Use Limitations. Sites in Area XX may be used for office, warehousing, wholesaling, research and development, assembling, processing, and servicing and distribution purposes. Sites in Area XX may be used for light manufacturing, multi-family residential, hotel, restaurant, gasoline service station, and other retail sale purposes only with the prior written approval of Declarant. The following uses of sites in Area XX are not permitted:

- (1) Single family detached residential dwellings.
- (2) Any use which involves a noxious odor, excessive emission of smoke, steam, or vapor, or an excessive noise level.
- (3) Any use contrary to law or which violates any part of Section 20 of this Article V.
- (4) Overnight parking of campers, mobile homes, boats, trailers, or motor homes, except that such parking is permitted in covered or enclosed areas.
- (5) Any use which involves the raising, breeding, or keeping of any animals or poultry other than two household pets per unit.
- (6) Uses not expressly permitted hereinabove.

b. Minimum Setback Lines. No structure of any kind and no part thereof shall be placed within these setback lines:

- (1) 50 feet from Belt-Line Road.
- (2) 50 feet from Valley View (State Highway 161 service road) right-of-way.
- (3) 30 feet from any other public street property line.

The following improvements are expressly excluded from this setback restriction:

- (a) Structures below and covered by the ground.
- (b) Steps, walks, driveways, and curbing.
- (c) Planters, walls, fences or hedges, not to exceed 4 feet in height.
- (d) Landscaping.
- (e) Any other improvements approved in writing by Declarant. Roofed structures, other than the following, may in no event be so approved:

i. guardhouses;

81213 2024

ii. gate houses;

iii. relatively minor encroachments of adequately screened parking structures.

PAGE 2

80165 0518

c. Parking Areas. Parking areas shall:

- (1) Be curbed, guttered, and paved with 5" reinforced concrete or with 5" asphaltic concrete; both the reinforced concrete and the asphaltic concrete shall be placed on a 6" lime stabilized base.
- (2) Have a maximum grade slope of 7½% and a minimum grade slope of 1½%.
- (3) Not be provided in front of minimum setback lines.
- (4) Not be provided in front of any building line fronting any public thoroughfare unless expressly so approved in writing by the Architectural Control Committee which Committee may not approve such parking in front of minimum setback lines.
- (5) Be adequately screened by use of berm, trees, landscaping, or other means acceptable to the Architectural Control Committee.
- (6) Be sufficient to accommodate all parking needs for employees, company vehicles, residents, and visitors without the use of on-street parking. If parking needs increase, additional off-street parking shall be provided by the owner. In no event shall less than one parking space be provided for each of the following, as applicable:
 - (a) 300 gross square feet of office space;
 - (b) 250 gross square feet of banking or retail store space;
 - (c) Each hotel or motel guest room;
 - (d) Each 2½ restaurant or club seats;
 - (e) Each 3½ theatre, auditorium, or assembly seats;
 - (f) 1,000 gross square feet of warehouse area;
 - (g) 500 gross square feet of manufacturing, assembling, processing, or servicing area.

Declarant may grant exceptions to and/or variations from any part of paragraph "c" of this Section provided that any such variations and/or exceptions must be in writing.

d. Driveways. Driveways shall

- (1) Not intersect roads, streets, or thoroughfares within 30 feet of intersections.
- (2) Be constructed as specified in "c(1)" above except that reinforced concrete shall be used in construction between building lines and streets.
- (3) Have a minimum width of 12 feet.

e. Signs. All signs must be approved by the Architectural Control Committee in writing prior to installation. Normally, such approval will be limited to those signs which:

- (1) Identify the name and business of the occupant, or which give directions, or which offer the premises for sale or for lease.
- (2) Are not of an unusual size or shape when compared to the building or buildings on the premises.

VOL. PAGE 12

- (3) Do not project above the roof line of a building or in front of the setback line.
- (4) Do not block or detract from adjacent property.
- (5) Preserve the quality and atmosphere of the area.

No signs, symbols, advertising insignia or similar items will be permitted on top of or on the face of buildings at a location higher than the area immediately above those levels where there are outside entrances into such buildings. Signs of a flashing or moving character and inappropriately colored signs will not be permitted. The Association shall have the right to enter on and remove any sign erected without such written approval.

f. Landscaping. Landscaping shall

- (1) Be required on all sites contemporaneously with completion of other improvements, but in no event later than 180 days after first occupancy or completion of buildings, whichever shall first occur.
- (2) Conform to a landscaping plan approved by the Architectural Control Committee pursuant to Article IV of the Declaration. Normally, such approval will be limited to landscaping plans which:
 - (a) Provide automatic underground sprinkling systems for all landscaped areas;
 - (b) Do not obstruct sight lines at street or driveway intersections;
 - (c) Preserve existing trees to the extent practical;
 - (d) Include at least one tree for each 4,500 square feet of area between building lines and street property lines;
 - (e) Permit reasonable access to public and private utility lines and easements for installation and repair.

g. Screening.

- (1) Storage areas, incinerators, storage tanks, trucks based on the premises, roof objects (including fans, vents, cooling towers, skylights, and all roof mounted equipment which rises above the roof line), trash containers, and maintenance facilities shall either be housed in closed buildings or otherwise completely screened from public view in a manner and at a location approved in writing by the Architectural Control Committee. Such screening would normally include landscaping or permanent fences of solid materials and be located as far from property lines as reasonably possible. Such screening may not be required for roof fans, vents, and skylights which do not extend more than 18 inches above roof lines of warehousing, manufacturing, assembling, processing, or servicing facilities, if, in the sole judgment of the Architectural Control Committee (confirmed in writing), such fans, vents, or skylights are architecturally acceptable and do not detract from the quality of the area or from the external appearance of the structure.
- (2) No antenna or tower shall be erected on any property for any purpose without prior written approval from the Architectural Control Committee.

VOL. . . PAGE 4

80165 0520

VOL. PAGE:

81213 2026

- (3) Any and all lines and/or wires for communication or for transmission of sound or current, not within a building, shall be constructed or placed and maintained underground. Declarant may, at its sole discretion, install temporary above-ground electric and telephone service lines for the purpose of providing temporary services pending installation of permanent underground service.

h. Loading Docks and Areas.

- (1) Loading docks and areas shall not be located on the street side of any building or structure, except that the Architectural Control Committee may approve such location in writing (subject to express screening requirements).
- (2) Loading areas may not encroach setback areas, except that Declarant may approve such encroachment in connection with the approval of side street loading areas for corner buildings.
- (3) Loading docks and areas shall be screened in a manner approved in writing by Declarant, considering such things as location (street side, rear, etc.) and views from adjacent and nearby properties.

i. Exterior Illumination. Illumination will be required on all exterior walls facing public streets or proposed public streets and for all parking areas and walkways between buildings and parking areas unless otherwise waived or modified by Declarant in writing. All exterior illumination must conform to plans approved in writing by the Architectural Control Committee pursuant to Article IV of the Declaration.

j. Construction Standards.

- (1) All building sides must be faced with face brick or stone, or with such other quality face materials as may be approved in writing by the Architectural Control Committee. Windows shall not be glazed or reglazed with mirrored or reflective glass without prior written approval of the Architectural Control Committee.
- (2) Construction must conform to plans and specifications approved in writing by the Architectural Control Committee pursuant to Article IV of the Declaration. Normally, such approval will be limited to those plans which:
 - (a) Do not include wooden frames.
 - (b) Provide adequate fire protection systems;
 - (c) Provide for all underground utilities (public and private);
 - (d) Preserve the quality and atmosphere of the area and do not detract from adjacent property;
 - (e) Do not include exterior fire escapes;
 - (f) Do not make extensive use of reflective or mirrored glass;
- (3) Each dwelling unit shall contain a trash compactor and a water flushing garbage grinder disposal.
- (4) Each commercial building, complex of buildings, or separate commercial business enterprise shall have a trash compactor on the premises adequate to handle the trash and waste items generated, manufactured, or acquired thereon by such commercial activities. The sorting, removing, and disposing of all such waste materials must be housed or screened in a manner approved by the Architectural Control Committee.

80165 0521

in writing by the Architectural Control Committee. All facilities and plans for the disposal of wastes other than by public sewerage methods (such as shredding, compaction, incineration, reclamation, or chemical dissolution) must be approved in writing by the Architectural Control Committee.


- (5) Each kitchen facility within a commercial building or complex of buildings shall contain a water flushing garbage grinder disposal.
- (6) All structures will be equipped with gutters, downspouts, and/or other drainage conveyances.
- (7) It shall be the responsibility of the owner to install, in conjunction with the construction of any dwelling, and at the owner's sole expense, a conduit separate from other conduits and for the sole purpose of permitting the connection of Las Colinas Association Communications System to an individual dwelling, building or other permanent facility. The termination points of the conduit, the conduit size and type, the type of pullwire or rope to be installed with the conduit and the physical routing and the depth of the conduit shall be in accordance with plans and specifications approved in writing by the Architectural Control Committee of the Las Colinas Association.
- (8) No excavation shall be made except in conjunction with construction of an improvement. When such improvement is completed, all exposed openings shall be back filled and graded.
- (9) Once commenced, construction shall be diligently pursued to the end that it may not be left in a partly finished condition any longer than reasonably necessary.


3. The Declaration, except as expressly modified herein, remains in full force and effect and is hereby ratified and confirmed.

EXECUTED as of the day and year first written above.

ATTEST:

LAS COLINAS CORPORATION


Assistant Secretary



President

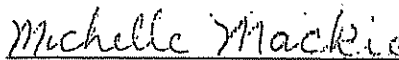
THE STATE OF TEXAS)

COUNTY OF DALLAS)

BEFORE ME, the undersigned authority, in and for said county and state, on this day personally appeared ERNEST O. PERRY, JR., known to me to be the person and officer whose name is subscribed to the foregoing instrument and acknowledged to me that the same was the act of the said LAS COLINAS CORPORATION, a Texas corporation, and that he executed the same as the act of such corporation for the purposes and consideration therein expressed, and in the capacity therein stated.

GIVEN UNDER MY HAND AND SEAL OF OFFICE this 18th day of August, 1980.




Notary Public

VOL. PAGE

81213 2028

VOL. PAGE

80165 0522

EXHIBIT "A-20"

LAS COLINAS AREA XX

SECTOR XIII

BEING a 119.776 acre parcel of land situated in the S.A. & M.G.R.R. SURVEY, ABSTRACT NO. 1433, City of Irving, Dallas County, Texas, and being a portion of a 137.78 acre tract of land conveyed to E.F. vonSeggern as recorded in Volume 74006, Page 1552, Deed Records of Dallas County, Texas, said 119.776 acre parcel of land being more particularly described as follows:

BEGINNING at a 1/2" iron rod set for corner in the east line of Beltline Road, a 120 foot right-of-way, said iron rod being (by description Volume 69232, Page 520 DRDCT) in the common north line of said S.A. & M.G.R.R. Survey and the south line of the F. Jones Survey, Abstract No. 670, said iron rod also being (by description Volume 69232, Page 520 DRDCT) in the center of an old abandoned roadway;

THENCE along said common line dividing the S.A. & M.G.R.R. Survey and the F. Jones Survey and along said center of the old abandoned dirt roadway, East, at 1060 feet passing the commencement of old roadway fences an average of 15 feet either side of this line and continuing with old roadway fences either side of this line in all 1746.05 feet to an iron rod found for the northeast corner of the S.A. & M.G.R.R. Survey and the westerly corner of the B.B.B. and C.R.R. Survey, Abstract No. 196, (by description Volume 74006, Page 1552 and Volume 1989, Page 48 DRDCT);

THENCE along the west line of said B.B.B. & C.R.R. Survey and along the west line of the E.N. Herndon Survey, Abstract No. 666, said west lines being along the center of an old abandoned dirt roadway (by description Volume 1989, Page 48 DRDCT) South 00°41'00" West, with old roadway fences averaging 15 feet either side of this line, a distance of 2771.22 feet to a 1/2" pipe found for the southwest corner of said E.N. Herndon Survey and the northwest corner of the L. Kelly Survey, Abstract No. 1628 (by description Volume 1989, Page 48 DRDCT);

THENCE along the west line of said L. Kelly Survey (by description Volume 74006, Page 1552 DRDCT), South 00°30'55" West a distance of 689.17 feet to a 3/4" iron rod found in the north line of Valley View Lane, a 120 foot right-of-way;

THENCE along the north line of Valley View Lane in a southwesterly direction along a curve to the right having a radius of 1849.86 feet, a central angle of 07°32'20" and a chord bearing South 86°17'50" West, an arc distance of 243.40 feet to a 3/4" iron rod found for corner;

THENCE continuing along the north line of Valley View Lane, North 89°56'00" West a distance of 220.48 feet to a 1/2" iron rod set for the southeast corner of a City of Dallas 18.014 acre tract as recorded in Cause No. 26-70-2592-d;

THENCE departing Valley View Lane along the northeasterly line of said City of Dallas 18.014 acre tract, North 44°49'35" West a distance of 1763.16 feet to a 1/2" iron rod found in the east line of Beltline Road, said iron rod being the most northerly corner of said City of Dallas 18.014 acre tract;

THENCE along the east line of Beltline Road, North 00°01'00" West a distance of 2225.10 feet to the POINT OF BEGINNING;

Containing 119.776 acres of land, more or less.

VOL PAGE

~~80213~~ 2029

VOL. PAGE

80165 0523

80165 0524

PAGE 1

81213 2030

PAGE 101

COUNTY CLERK, Dallas County, Texas

L. E. Muddick



AUG 21 1980

STATE OF TEXAS COUNTY OF DALLAS
I hereby certify that this instrument was filed on the
date and time stamped hereon by me and was duly re-
corded in the volume and page of the named records
of Dallas County, Texas as stamped hereon by me.

FILED
L. E. Muddick
COUNTY CLERK
DALLAS COUNTY

83:2 PM OF OCT 1981

RETURN TO: LAS COLINAS CORPORATION
ATT: ERNEST O. PERRY, JR.
4950 N. O'CONNOR
IRVING, TEXAS 75062

COUNTY CLERK, Dallas County, Texas

L. E. Muddick



NOV 2 1981

STATE OF TEXAS COUNTY OF DALLAS
I hereby certify that this instrument was filed on the
date and time stamped hereon by me and was duly re-
corded in the volume and page of the named records
of Dallas County, Texas as stamped hereon by me.

'80 AUG 20 AM 9:30

FILED
L. E. Muddick
COUNTY CLERK
DALLAS COUNTY